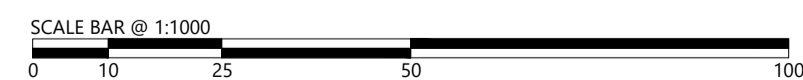
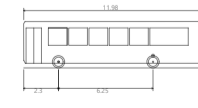


The Square, Basing View,
Basingstoke, Hampshire, RG21 4EB
www.i-transport.co.uk

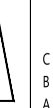


REPRODUCED FROM THE ORDNANCE SURVEY
MAP WITH THE PERMISSION OF THE
CONTROLLER OF HER MAJESTY'S STATIONERY
OFFICE. LICENCE NO. 100044286.
© CROWN COPYRIGHT RESERVED.

DRAWING ISSUED FOR FEASIBILITY CONSIDERATION AND PLANNING PURPOSES ONLY.
DRAWING NOT TO BE USED FOR CONSTRUCTION. I-TRANSPORT LLP ACCEPTS NO RESPONSIBILITY
FOR ERRORS MADE BY OTHERS IN SCALING FROM THIS DRAWING. MEASUREMENTS SHOULD BE
TAKEN FROM FIGURED DIMENSIONS ONLY. CDM REQUIREMENTS CONSIDERED AT FEASIBILITY
STAGE ONLY. FURTHER CONSIDERATION REQUIRED BY DETAILED DESIGN TEAM.



NOTE: VEHICLE TRACK SPEEDS MINIMUM OF 15mph



STATUS

REV	DATE	BY	DESCRIPTION
C	21.07.22	MC	FLARE LENGTH INCREASED ON SOUTHERN ARM FOR CAPACITY
B	20.04.22	MC	DESIGN UPDATED TO INCORPORATE ACC COMMENTS
A	29.11.21	MC	ARRANGEMENTS REVISED TO TAKE ACCOUNT OF STAGE 1 ROAD SAFETY AUDIT

TITLE	CHK	APPD	PROJCT
PROPOSED ROUNDABOUT TO NEWGATE LANE EAST VEHICLE SWEEP PATH ANALYSIS - SINGLE DECKER BUS	MC	TW	
	MC	TW	
	MC	TW	

CLIENT	DATE	REV
LAND EAST OF NEWGATE LANE EAST, FAREHAM		
MILLER HOMES AND BARGATE HOMES		

CLIENT	DATE	REV
LAND EAST OF NEWGATE LANE EAST, FAREHAM		
MILLER HOMES AND BARGATE HOMES		

CLIENT	DATE	REV
LAND EAST OF NEWGATE LANE EAST, FAREHAM		
MILLER HOMES AND BARGATE HOMES		

DRAWN	CHECKED	APPROVED
MC	MC	TW
PROJECT No:	SCALE @ A1:	DATE:
ITB10353	1:500	25.10.21
DRAWING No:	ITB10353-GA-116	REV:
		C